

**DRIVEWAY PERMIT APPLICATION**

TO: THE UPSHUR COUNTY COMMISSIONERS COURT  
COUNTY OF UPSHUR  
GILMER, TEXAS

PRECINCT 3

DATE May 2, 2017

Formal notice is hereby given that Bob & Susan Arledge, whose principal address is 373 Shaq Bark Rd, Big Sandy, does hereby purpose to place a driveway culvert within the ROW of County Road Shaq Bark Rd. Proposed construction will begin, if approved, on or after the \_\_\_ day of NEW, 20\_\_ I, Harold Arledge, Jr, hereby attest that I have read the conditions set forth in this application and understand its contents. The culvert:  will/\_\_\_ will not be placed by County equipment and personnel. This is a  new installation \_\_\_ extension.

SIGNATURE: Harold Arledge, Jr  
TELEPHONE: 254 266 3492

**APPROVAL OF PERMIT APPLICATION**

The Upshur County Commissioners Court offers no objection to the location on the right of way of your proposed driveway culvert for the address shown above. The proposed driveway structure will be a \_\_\_ "x" \_\_\_ culvert.

Recommended by [Signature]

APPROVED ON THIS \_\_\_ DAY OF \_\_\_, 2017.

FILED  
TERRI ROSS  
COUNTY CLERK  
2017 MAY 15 AM 9:49  
UPSHUR COUNTY, TX.  
BY [Signature]  
DEPUTY

**DRIVEWAY PERMIT APPLICATION**

TO: THE UPSHUR COUNTY COMMISSIONERS COURT  
COUNTY OF UPSHUR  
GILMER, TEXAS

PRECINCT 1

DATE December 13, 2016

Formal notice is hereby given that Elizabeth McGilberry, whose principal address is 2340 E Mnt, does hereby purpose to place a driveway culvert within the ROW of County Road E. Mnt. Proposed construction will begin, if approved, on or after the 30th day of December, 20 16, Elizabeth McGilberry, hereby attest that I have read the conditions set forth in this application and understand its contents. The culvert  will/  will not be placed by County equipment and personnel. This is a  new installation  extension.

SIGNATURE: Elizabeth McGilberry  
TELEPHONE: 936-581-0311

**APPROVAL OF PERMIT APPLICATION**

The Upshur County Commissioners Court offers no objection to the location on the right of way of your proposed driveway culvert for the address shown above. The proposed driveway structure will be a       "x       culvert.

Recommended by [Signature]

APPROVED ON THIS \_\_\_\_\_ DAY OF \_\_\_\_\_, 20\_\_

FILED  
TERRI ROSS  
COUNTY CLERK  
2017 MAY 15 AM 9:49  
UPS HUR COUNTY, TX.  
BY [Signature]  
DEPUTY

**DRIVEWAY PERMIT APPLICATION**

TO: THE UPSHUR COUNTY COMMISSIONERS COURT  
COUNTY OF UPSHUR  
GILMER, TEXAS

PRECINCT 3

DATE April 26, 2017

Formal notice is hereby given that Larry Tefteller, whose principal address is 2657 Black Walnut, does hereby purpose to place a driveway culvert within the ROW of County Road Black Walnut. Proposed construction will begin, if approved, on or after the 30th day of April, 20 17. I, Larry Tefteller, hereby attest that I have read the conditions set forth in this application and understand its contents. The culvert    will/    will not be placed by County equipment and personnel. This is a    new installation    extension.

SIGNATURE: [Signature]  
TELEPHONE: 803-841-1752

**APPROVAL OF PERMIT APPLICATION**

The Upshur County Commissioners Court offers no objection to the location on the right of way of your proposed driveway culvert for the address shown above. The proposed driveway structure will be a 15 "x 20' culvert.

Recommended by [Signature]

APPROVED ON THIS \_\_\_\_\_ DAY OF \_\_\_\_\_, 20\_\_

FILED  
TERRY ROSS  
COUNTY CLERK  
2017 MAY 15 AM 9:49  
BY: [Signature]  
UPSHUR COUNTY, TX.  
DEPUTY

**SPECIAL ROAD USE AGREEMENT CONTRACT**

THE STATE OF TEXAS )

KNOW ALL MEN BY THESE PRESENTS:

COUNTY OF UPSHUR )

The undersigned, Kollin Hurt Forestry, hereinafter referred to as First Party, enters into an agreement with Upshur County Commissioner of Precinct No. 2, Upshur County, and in order to get material to market it is necessary to use a portion of Upshur County roads located in Precinct No. 2, over which Commissioner has jurisdiction and obligation to maintain in good repair, and both parties being aware of possible damage to said roads as a result of hauling on and over same, enter into the following agreement:

1.  
First Party agrees to use only that section of (described exact route, direction and miles in tenths)  
1.5 miles on Begonia off 155


2.  
First Party agrees to use its vehicles in such a manner as not to block or interfere with other traffic on said road, so that said road will be open to travel by the public at all times.

3.  
First Party agrees to grade, maintain and otherwise repair said road, using its own equipment, labor and materials, if any needed, during the duration of time that First Party is hauling logs from lands location in Precinct No. 2, Upshur County.

4.  
First Party agrees to put said road back into same condition as it was prior to the commencement of hauling operations on the part of First Party.

5.  
First Party agrees to POST PERFORMANCE BOND in the amount of \$-0-, to Upshur County Commissioner's Court to insure performance of agreement.

6.  
Nothing herein shall be construed as a waiver by the Commissioner of the authority granted him by Article 6716, V.A.C.S., but the rights and authority granted the Commissioner by the terms of Article 6716, V.A.C.S., are expressly reserved by the Commissioner in the event First Party fails to abide by the conditions above set forth.

FILED  
TERRILL  
COUNTY  
CLERK  
2017 MAY 15  
UPSHUR COUNTY  
BY 

2017 MAY 15  
M 9:49  
TY, TX.  
EPUTY

FILED  
TERRI ROSS  
COUNTY CLERK

2017 MAY 15 AM 9:49

UPSHUR COUNTY, TX.

BY [Signature] DEPUTY

PERMIT ISSUED NOT TO EXCEED 90 DAYS UNLESS OTHERWISE NOTED  
A COPY OF THIS PERMIT MUST BE IN EVERY TRUCK BEING USED

Valid 5/3/17 to 8/3/17 Issued by [Signature]

Trailer / Property Owner

[Signature]

Telephone

903 790 0317

City, State and Zip Code

[Signature] TX 75644

Street or Box

POB 211

First Party Signature

[Signature]

APPROVAL

TO: City of Big Sandy

DATE May 10, 2017

The Upshur County Commissioners Court offers no objections to the location on the right-of-way of your proposed water line across Djal Road as shown by accompanying drawings and notice dated May 9, 2017, except as noted below:


N/A

It is expressly understood that the Upshur County Commissioners Court does not purport, hereby, to grant and right, claim, title, or easement in or upon this county road; and it is further understood that in the future should for any reason Upshur County need to work, improve, relocate, widen, increase add to or any manner change the structure of this right-of-way line, this line, if affected, will be moved under the direction of the Upshur County Engineer and shall be relocated at the complete expense of the owner. Upshur County shall be notified a minimum of 48 hours prior to the beginning of any work.

All work on the county right-of-way shall be performed in accordance with the County Engineer's instructions. The installation shall not damage any part of the highway and adequate provisions must be made to cause minimum inconvenience to traffic and adjacent property owners. Special specifications for placing this line are as follows:


1. All ground lines are to be installed a minimum of 36 inches below the flowline of the adjacent drainage or borrow ditch.
2. All excavations within the right-of-way and not under surfacing shall be backfilled by tamping in 6 inch horizontal layers. All surplus material shall be removed from the right-of-way and the excavation finished flush with surrounding natural ground.
3. Lines crossing under surfaced roads and under surfaced cross roads within the right-of-way shall be placed by boring. Boring shall extend from crown line to crown line.
4. All lines under roads carrying pressure in excess of 50 psi shall be enclosed in satisfactory casing extending from right-of-way line to right-of-way line. Pipe used for casing may be of any type approved by the County Engineer and shall be capable of supporting the load of roadbed and traffic and shall be so constructed that there will be no leakage of any matter through the casing for its entire length. Inside diameter of casing shall be at least 2 inches greater than the largest outside diameter of carrier pipe, joint or couplings. (Encasement is not required on lines installed 48 inches or greater below flowline.)
5. All lines, where practicable, shall be located to cross roadbed at approximately right angles thereto. No lines are to be installed under or within 50 feet of either end of a bridge unless approved by the County Engineer in writing. No lines shall be placed inside any culvert or within 10 feet of the closest point of same.
6. Parallel lines will be installed as near the right-of-way lines as is possible and no parallel line will be installed in the roadbed or between the drainage ditch and roadbed unless approved by the County Engineer in writing.
7. Overhead lines will have a minimum clearance of 18 feet above the road surface at point of crossing.
8. Operations along roadways shall be performed in such a manner that all excavated material be kept off the pavements at all times, as well as all operating equipment and materials. Do not use equipment or installation procedures which will damage any road surface or structure. The cost of any repairs to road surfaces, roadbed, structures or other right-of-way features as direct result of this installation will be borne by the owner of this line.
9. Barricades, warning signs, lights and flagmen, when necessary, shall be provided by the contractor or owner. One half of the traveled portion of the road must be open to traffic at all times. All traffic control shall be in accordance with the requirements of the current version of the Texas MUTCD.
10. Utility company shall install adequate erosion control measures for any excavation work being performed.

APPROVED:

  
Road Administrator

APPROVED:

  
Chairperson, Upshur County Commissioners Court  
Revised 11/30/10

FILED  
TERRI ROSS  
COUNTY CLERK  
2017 MAY 15 9:49 AM  
UPSHUR COUNTY, TX.  
BY 

NOTICE OF PROPOSED INSTALLATION  
PIPE AND/OR UTILITY LINES

TO: UPSHUR COUNTY COMMISSIONERS COURT  
c/o UPSHUR COUNTY ENGINEER  
UPSHUR COUNTY ROAD & BRIDGE DEPARTMENT  
P. O. BOX 730  
Gilmer, TX 75644

DATE: 5-9-17

EXPIRES: \_\_\_\_\_

Formal notice is hereby given that CITY of Big SANDY proposes to lay a 3" line within the right-of-way of DIAL Road  
as follows:

*Beginning .10 mile south of intersection of  
S. Tyler and Tyler St. propose to lay 1300' of  
3" PVC water line south on S. Tyler changing  
to Dial Rd in order to serve new house.*

PHONE -- 903-636-4343

E.MAIL -- [publicworks@big sandy tx.gov](mailto:publicworks@big sandy tx.gov)

The location and description of the proposed line and appurtenances is more fully shown by three copies of drawings attached to this notice. The line will be constructed and maintained on the County right-of-way as directed by the County Engineer in accordance with current Upshur County specifications.


Construction of this line will begin on or after the 10<sup>th</sup> day of MAY, 2017 and will be completed within 90 days of the date of approval.

Firm CITY of BIG SANDY  
By EVERETT MEADOWS  
Title DIRECTOR of PUBLIC WORKS  
Address CITY of BIG SANDY  
P.O. Box 906  
BIG SANDY, TEXAS 75755

- NOTE: 1. This form to be submitted in duplicate for each proposed installation.  
2. The permit shall be in effect until the utility line is removed from the right of way.  
3. Inform the County Engineer if work is not completed within this time.

Revised 11/30/10

110 53747



From intersection of Tyler  
St and S. Tyler going  
south on S. Tyler for 0.10  
miles. Beginning at that point  
lay a 2" PVC water line for  
1300' on west side of road.

----- 1300' of 2" PVC WATER  
TO SERVE NEW HOUSE

FILED  
TERRI ROSS  
COUNTY CLERK

2017 MAY 15 AM 9:49

UPSHUR COUNTY, TX.

BY  DEPUTY

S. TYLER

CITY LIMITS

DIARL RD  
1300'

TWS

NEW HOUSE





APPROVAL

TO: City of Big Sandy

DATE May 10, 2017


The Upshur County Commissioners Court offers no objections to the location on the right-of-way of your proposed water line across River Road as shown by accompanying drawings and notice dated May 9, 2017 except as noted below:

N/A

It is expressly understood that the Upshur County Commissioners Court does not purport, hereby, to grant and right, claim, title, or easement in or upon this county road; and it is further understood that in the future should for any reason Upshur County need to work, improve, relocate, widen, increase add to or any manner change the structure of this right-of-way line, this line, if affected, will be moved under the direction of the Upshur County Engineer and shall be relocated at the complete expense of the owner. Upshur County shall be notified a minimum of 48 hours prior to the beginning of any work.

All work on the county right-of-way shall be performed in accordance with the County Engineer's instructions. The installation shall not damage any part of the highway and adequate provisions must be made to cause minimum inconvenience to traffic and adjacent property owners. Special specifications for placing this line are as follows:

1. All ground lines are to be installed a minimum of 36 inches below the flowline of the adjacent drainage or borrow ditch.
2. All excavations within the right-of-way and not under surfacing shall be backfilled by tamping in 6 inch horizontal layers. All surplus material shall be removed from the right-of-way and the excavation finished flush with surrounding natural ground.
3. Lines crossing under surfaced roads and under surfaced cross roads within the right-of-way shall be placed by boring. Boring shall extend from crown line to crown line.
4. All lines under roads carrying pressure in excess of 50 psi shall be enclosed in satisfactory casing extending from right-of-way line to right-of-way line. Pipe used for casing may be of any type approved by the County Engineer and shall be capable of supporting the load of roadbed and traffic and shall be so constructed that there will be no leakage of any matter through the casing for its entire length. Inside diameter of casing shall be at least 2 inches greater than the largest outside diameter of carrier pipe, joint or couplings. (Encasement is not required on lines installed 48 inches or greater below flowline.)
5. All lines, where practicable, shall be located to cross roadbed at approximately right angles thereto. No lines are to be installed under or within 50 feet of either end of a bridge unless approved by the County Engineer in writing. No lines shall be placed inside any culvert or within 10 feet of the closest point of same.
6. Parallel lines will be installed as near the right-of-way lines as is possible and no parallel line will be installed in the roadbed or between the drainage ditch and roadbed unless approved by the County Engineer in writing.
7. Overhead lines will have a minimum clearance of 18 feet above the road surface at point of crossing.
8. Operations along roadways shall be performed in such a manner that all excavated material be kept off the pavements at all times, as well as all operating equipment and materials. Do not use equipment or installation procedures which will damage any road surface or structure. The cost of any repairs to road surfaces, roadbed, structures or other right-of-way features as direct result of this installation will be borne by the owner of this line.
9. Barricades, warning signs, lights and flagmen, when necessary, shall be provided by the contractor or owner. One half of the traveled portion of the road must be open to traffic at all times. All traffic control shall be in accordance with the requirements of the current version of the Texas MUTCD.

APPROVED:   
Road Administrator

APPROVED:   
Chairperson, Upshur County Commissioners Court  
Revised 11/30/10

FILED  
FERRI ROSS  
CLERK  
2017 MAY 15 AM 9:11  
UPSHUR COUNTY  
DEPUTY

NOTICE OF PROPOSED INSTALLATION  
PIPE AND/OR UTILITY LINES

TO: UPSHUR COUNTY COMMISSIONERS COURT  
c/o UPSHUR COUNTY ENGINEER  
UPSHUR COUNTY ROAD & BRIDGE DEPARTMENT  
P. O. BOX 730  
Gilmer, TX 75644

DATE: 5-9-17

EXPIRES: \_\_\_\_\_

Formal notice is hereby given that CITY proposes to bore a 2" line within the right-of-way of RIVER ~~County~~ Road.  
\_\_\_\_\_ as follows: BIG SANDY

The City of Big Sandy is purposing  
to bore under River Rd approximately  
• 15 miles from the north intersection  
of S. Hwy 155 and River Rd.  
Will be a 2" casing and a 3/4"  
service to new home.

e mail - publicworks@bigsandytx.gov

The location and description of the proposed line and appurtenances is more fully shown by three copies of drawings attached to this notice. The line will be constructed and maintained on the County right-of-way as directed by the County Engineer in accordance with current Upshur County specifications.

Construction of this line will begin on or after the 15 day of MAY, 2017 and will be completed within 90 days of the date of approval.

Firm CITY of BIG SANDY  
By EVERETT NEWILLIAMS  
Title DIRECTOR of Public WORKS  
Address CITY of Big Sandy  
P.O. Box 986  
Big Sandy, Texas 75755

- NOTE: 1. This form to be submitted in duplicate for each proposed installation.  
2. The permit shall be in effect until the utility line is removed from the right of way.  
3. Inform the County Engineer if work is not completed within this time.

Revised 11/30/10

FILED  
TERRI ROSS  
COUNTY CLERK

2017 MAY 15 AM 9:49

UPSHUR COUNTY, TX.

BY [Signature]  
DEPUTY

SOUTH HWY 155



RIVER RD



City of Big Sandy Purpose to  
take under River Rd. approximately  
15 miles from north intersection  
of River Rd and S. HWY 155  
2" contour and 4" service


NOTICE OF PROPOSED INSTALLATION  
PIPE AND/OR UTILITY LINES

TO: UPSHUR COUNTY COMMISSIONERS COURT  
c/o UPSHUR COUNTY ENGINEER  
UPSHUR COUNTY ROAD & BRIDGE DEPARTMENT  
P. O. BOX 730  
Gilmer, TX 75644

DATE: 4/20/2017

EXPIRES: 5/20/2017

Formal notice is hereby given that Etex Telephone Coop., Inc. proposes to bore a New Fiber Optic line within the right-of-way of County Road Nuthatcher Rd. as follows: From the intersection of FM 1650 and Nuthatcher Rd. Installing a new Fiber Optic Line and 2-1.25" ducts on both sides of Nuthatcher Rd for approx. 3,500 feet to the south. All work will be bored in at a min of 4" to depth.

FILED  
TERRI ROSS  
COUNTY CLERK  
2017 MAY 15 AM 9:49  
UPSHUR COUNTY, TX.  
BY   
DEPUTY

The location and description of the proposed line and appurtenances is more fully shown by three copies of drawings attached to this notice. The line will be constructed and maintained on the County right-of-way as directed by the County Engineer in accordance with current Upshur County specifications.

Construction of this line will begin on or after the 20 day of April, 2017 and will be completed within 90 days of the date of approval.

Firm Etex Telephone Coop., Inc.  
By Martin Thompson  
Title Right of way solicitor  
Address P.O. 130 Gilmer Tex 75644

- NOTE: 1. This form to be submitted in triplicate for each proposed installation.  
2. The permit shall be in effect until the utility line is removed from the right of way.  
3. Inform the County Engineer if work is not completed within this time

Revised 11/30/10

APPROVAL

TO: Etex Telephone Coop., Inc.  
P.O. Box 130 Gilmer Tex  
75644

DATE 4/20/2017

The Upshur County Commissioners Court offers no objections to the location on the right-of-way of your proposed New Fiber Optic line across Nuthatcher Road as shown by accompanying drawings and notice dated Approved, except as noted below:


N/A

It is expressly understood that the Upshur County Commissioners Court does not purport, hereby, to grant and right, claim, title, or easement in or upon this county road; and it is further understood that in the future should for any reason Upshur County need to work, improve, relocate, widen, increase add to or any manner change the structure of this right-of-way line, this line, if affected, will be moved under the direction of the Upshur County Engineer and shall be relocated at the complete expense of the owner. Upshur County shall be notified a minimum of 48 hours prior to the beginning of any work.

All work on the county right-of-way shall be performed in accordance with the County Engineer's instructions. The installation shall not damage any part of the highway and adequate provisions must be made to cause minimum inconvenience to traffic and adjacent property owners. Special specifications for placing this line are as follows:

1. All ground lines are to be installed a minimum of 36 inches below the flowline of the adjacent drainage or borrow ditch.
2. All excavations within the right-of-way and not under surfacing shall be backfilled by tamping in 6 inch horizontal layers. All surplus material shall be removed from the right-of-way and the excavation finished flush with surrounding natural ground.
3. Lines crossing under surfaced roads and under surfaced cross roads within the right-of-way shall be placed by boring. Boring shall extend from crown line to crown line.
4. All lines under roads carrying pressure in excess of 50 psi shall be enclosed in satisfactory casing extending from right-of-way line to right-of-way line. Pipe used for casing may be of any type approved by the County Engineer and shall be capable of supporting the load of roadbed and traffic and shall be so constructed that there will be no leakage of any matter through the casing for its entire length. Inside diameter of casing shall be at least 2 inches greater than the largest outside diameter of carrier pipe, joint or couplings. (Encasement is not required on lines installed 48 inches or greater below flowline.)
5. All lines, where practicable, shall be located to cross roadbed at approximately right angles thereto. No lines are to be installed under or within 50 feet of either end of a bridge unless approved by the County Engineer in writing. No lines shall be placed inside any culvert or within 10 feet of the closest point of same.
6. Parallel lines will be installed as near the right-of-way lines as is possible and no parallel line will be installed in the roadbed or between the drainage ditch and roadbed unless approved by the County Engineer in writing.
7. Overhead lines will have a minimum clearance of 18 feet above the road surface at point of crossing.
8. Operations along roadways shall be performed in such a manner that all excavated material be kept off the pavements at all times, as well as all operating equipment and materials. Do not use equipment or installation procedures which will damage any road surface or structure. The cost of any repairs to road surfaces, roadbed, structures or other right-of-way features as direct result of this installation will be borne by the owner of this line.
9. Barricades, warning signs, lights and flagmen, when necessary, shall be provided by the contractor or owner. One half of the traveled portion of the road must be open to traffic at all times. All traffic control shall be in accordance with the requirements of the current version of the Texas MUTCD.
10. Utility company shall install adequate erosion control measures for any excavation work being performed.

APPROVED:

  
Road Administrator

APPROVED:

Chairperson, Upshur County Commissioners Court

NOTICE OF PROPOSED INSTALLATION

Revised 11/30/10

Nancie's Fancies  
Ceramic & Gifts

1650

FM 1650

Nuthatcher Rd

Nuthatcher Rd

Nuth

FILED  
TERRI ROSS  
CLERK  
2017 MAY 15 AM 9:49  
UPSHUR COUNTY, TX.  
BY *[Signature]*  
DEPUTY

Map data ©2017 Google 1000 ft

NOTICE OF PROPOSED INSTALLATION  
PIPE AND/OR UTILITY LINES

TO: UPSHUR COUNTY COMMISSIONERS COURT  
c/o UPSHUR COUNTY ENGINEER  
UPSHUR COUNTY ROAD & BRIDGE DEPARTMENT  
P. O. BOX 730  
Gilmer, TX 75644

DATE: 4/17/17

EXPIRES: July 17:2017

Formal notice is hereby given that Etex Telephone Coop., Inc. proposes to bore a Fiber Optic line within the right-of-way of County Roads and Small Phone Cabinet Camp Joy, Sonya, Mark St. Small Phone Cabinet at Henry and Camp Joy Intersection. as follows: Installing new Fiber Optic Line and 2-1.25" Duct on both side of county roads.

FILED  
TERRI ROSS  
COUNTY CLERK  
2017 MAY 15 AM 9:50  
BY [Signature]  
UPSHUR COUNTY, TX.  
DEPUTY

The location and description of the proposed line and appurtenances is more fully shown by three copies of drawings attached to this notice. The line will be constructed and maintained on the County right-of-way as directed by the County Engineer in accordance with current Upshur County specifications.

Construction of this line will begin on or after the 18 day of April, 2017 and will be completed within 90 days of the date of approval.

Firm Etex Telephone Coop., Inc.  
By Martin Thompson  
Title Right of Way solicitor  
Address P.O. 130 Gilmer Tex 75644

- NOTE: 1. This form to be submitted in triplicate for each proposed installation.  
2. The permit shall be in effect until the utility line is removed from the right of way.  
3. Inform the County Engineer if work is not completed within this time

Revised 11/30/10

APPROVAL

TO: Etex Telephone Coop., Inc.  
P.O. Box 130  
Gilmer Tex 75644

DATE 4/18/2017

The Upshur County Commissioners Court offers no objections to the location on the right-of-way of your proposed New Fiber Optic line across All said Roads as shown by accompanying drawings and notice dated Approval, except as noted below:

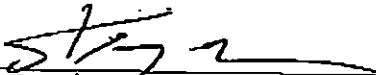
N/A

It is expressly understood that the Upshur County Commissioners Court does not purport, hereby, to grant and right, claim, title, or easement in or upon this county road; and it is further understood that in the future should for any reason Upshur County need to work, improve, relocate, widen, increase add to or any manner change the structure of this right-of-way line, this line, if affected, will be moved under the direction of the Upshur County Engineer and shall be relocated at the complete expense of the owner. Upshur County shall be notified a minimum of 48 hours prior to the beginning of any work.

All work on the county right-of-way shall be performed in accordance with the County Engineer's instructions. The installation shall not damage any part of the highway and adequate provisions must be made to cause minimum inconvenience to traffic and adjacent property owners. Special specifications for placing this line are as follows:

1. All ground lines are to be installed a minimum of 36 inches below the flowline of the adjacent drainage or borrow ditch.
2. All excavations within the right-of-way and not under surfacing shall be backfilled by tamping in 6 inch horizontal layers. All surplus material shall be removed from the right-of-way and the excavation finished flush with surrounding natural ground.
3. Lines crossing under surfaced roads and under surfaced cross roads within the right-of-way shall be placed by boring. Boring shall extend from crown line to crown line.
4. All lines under roads carrying pressure in excess of 50 psi shall be enclosed in satisfactory casing extending from right-of-way line to right-of-way line. Pipe used for casing may be of any type approved by the County Engineer and shall be capable of Supporting the load of roadbed and traffic and shall be so constructed that there will be no leakage of any matter through the casing for its entire length. Inside diameter of casing shall be at least 2 inches greater than the largest outside diameter of carrier pipe, joint or couplings. (Encasement is not required on lines installed 48 inches or greater below flowline.)
5. All lines, where practicable, shall be located to cross roadbed at approximately right angles thereto. No lines are to be installed under or within 50 feet of either end of a bridge unless approved by the County Engineer in writing. No lines shall be placed inside any culvert or within 10 feet of the closest point of same.
6. Parallel lines will be installed as near the right-of-way lines as is possible and no parallel line will be installed in the roadbed or between the drainage ditch and roadbed unless approved by the County Engineer in writing.
7. Overhead lines will have a minimum clearance of 18 feet above the road surface at point of crossing.
8. Operations along roadways shall be performed in such a manner that all excavated material be kept off the pavements at all times, as well as all operating equipment and materials. Do not use equipment or installation procedures which will damage any road surface or structure. The cost of any repairs to road surfaces, roadbed, structures or other right-of-way features as direct result of this installation will be borne by the owner of this line.
9. Barricades, warning signs, lights and flagmen, when necessary, shall be provided by the contractor or owner. One half of the traveled portion of the road must be open to traffic at all times. All traffic control shall be in accordance with the requirements of the current version of the Texas MUTCD.
10. Utility company shall install adequate erosion control measures for any excavation work being performed.

APPROVED:

  
Road Administrator

APPROVED:

  
Chairperson, Upshur County Commissioners Court

NOTICE OF PROPOSED INSTALLATION

Revised 11/30/10

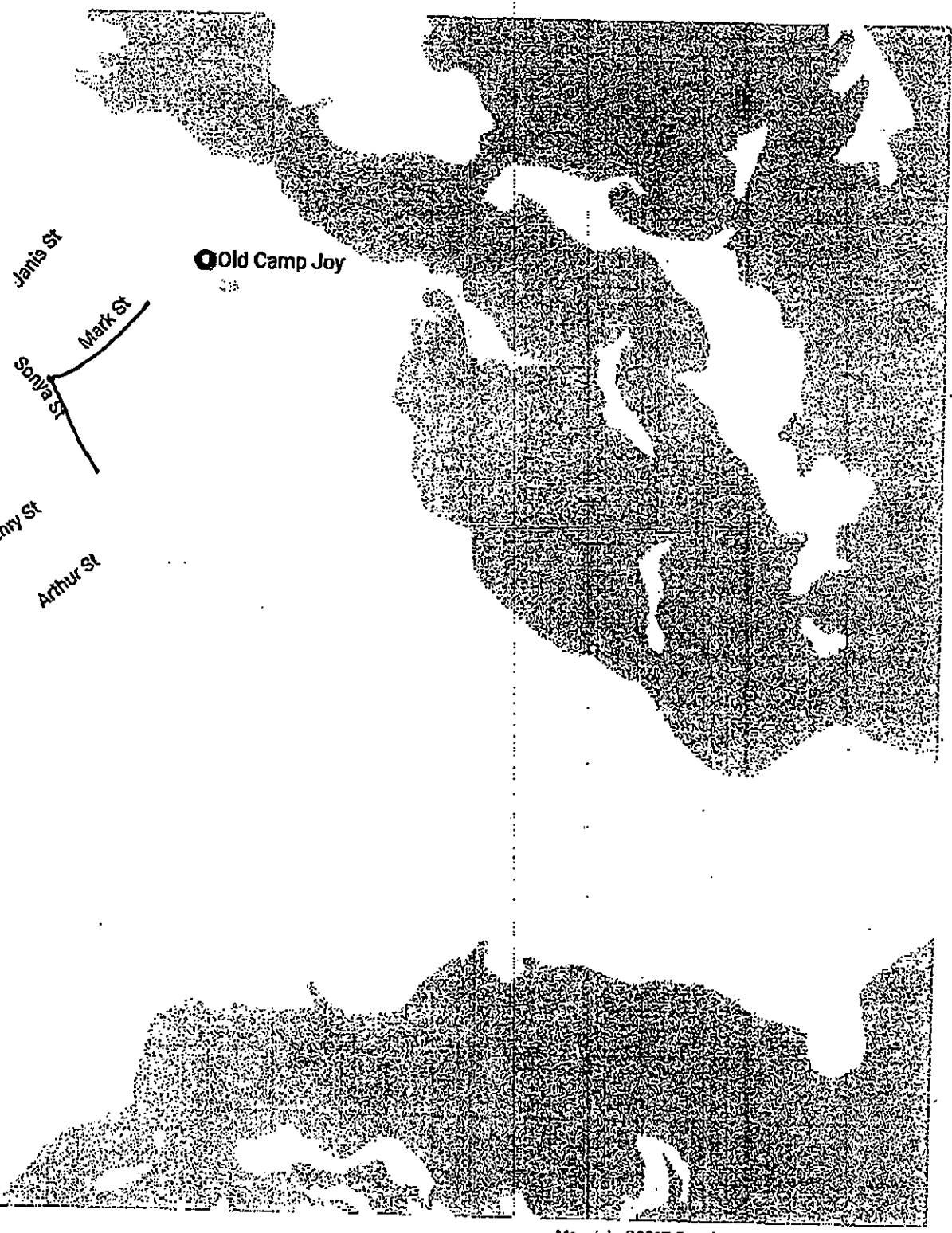


Camp Joy Rd

Church


Diver St

gle



Map data ©2017 Google 500 ft

FILED  
TERRI ROSS  
COUNTY CLERK  
2017 MAY 15 AM 9:50  
UPSHUR COUNTY, TX.  
BY BR DEPUTY



100

NOTICE OF PROPOSED INSTALLATION  
PIPE AND/OR UTILITY LINES

TO: UPSHUR COUNTY COMMISSIONERS COURT  
c/o UPSHUR COUNTY ENGINEER  
UPSHUR COUNTY ROAD & BRIDGE DEPARTMENT  
P. O. BOX 730  
Gilmer, TX 75644

DATE: 4/17/17

EXPIRES: July 17 2017

Formal notice is hereby given that Etex Telephone Coop., Inc. proposes to bore a Fiber Optic line within the right-of-way of County Roads and Small Phone Cabinet South Live Oak, Airstrip, as follows: Installing new Fiber Optic Line and 2-1 25" Duct on both side of county roads.

FILED  
TERRI ROSS  
COUNTY CLERK  
2017 MAY 15 AM 9:50  
UPSHUR COUNTY, TX.  
BY [Signature]  
DEPUTY

The location and description of the proposed line and appurtenances is more fully shown by three copies of drawings attached to this notice. The line will be constructed and maintained on the County right-of-way as directed by the County Engineer in accordance with current Upshur County specifications.

Construction of this line will begin on or after the 18 day of April, 2017 and will be completed within 90 days of the date of approval.

Firm Etex Telephone Coop., Inc.  
By Martin Thompson  
Title Right of Way solicitor  
Address P.O. 130 Gilmer Tex 75644

- NOTE:
1. This form to be submitted in triplicate for each proposed installation.
  2. The permit shall be in effect until the utility line is removed from the right of way.
  3. Inform the County Engineer if work is not completed within this time

Revised 11/30/10

APPROVAL

TO: Etex Telephone Coop., Inc.  
P.O. Box 130  
Gilmer Tex 75644

DATE 4/18/2017


The Upshur County Commissioners Court offers no objections to the location on the right-of-way of your proposed New Fiber Optic line across All said Roads as shown by accompanying drawings and notice dated Approval, except as noted below:

N/A

It is expressly understood that the Upshur County Commissioners Court does not purport, hereby, to grant and right, claim, title, or easement in or upon this county road; and it is further understood that in the future should for any reason Upshur County need to work, improve, relocate, widen, increase add to or any manner change the structure of this right-of-way line, this line, if affected, will be moved under the direction of the Upshur County Engineer and shall be relocated at the complete expense of the owner. Upshur County shall be notified a minimum of 48 hours prior to the beginning of any work.

All work on the county right-of-way shall be performed in accordance with the County Engineer's instructions. The installation shall not damage any part of the highway and adequate provisions must be made to cause minimum inconvenience to traffic and adjacent property owners. Special specifications for placing this line are as follows:

1. All ground lines are to be installed a minimum of 36 inches below the flowline of the adjacent drainage or borrow ditch.
2. All excavations within the right-of-way and not under surfacing shall be backfilled by tamping in 6 inch horizontal layers. All surplus material shall be removed from the right-of-way and the excavation finished flush with surrounding natural ground.
3. Lines crossing under surfaced roads and under surfaced cross roads within the right-of-way shall be placed by boring. Boring shall extend from crown line to crown line.
4. All lines under roads carrying pressure in excess of 50 psi shall be enclosed in satisfactory casing extending from right-of-way line to right-of-way line. Pipe used for casing may be of any type approved by the County Engineer and shall be capable of Supporting the load of roadbed and traffic and shall be so constructed that there will be no leakage of any matter through the casing for its entire length. Inside diameter of casing shall be at least 2 inches greater than the largest outside diameter of carrier pipe, joint or couplings. (Encasement is not required on lines installed 48 inches or greater below flowline.)
5. All lines, where practicable, shall be located to cross roadbed at approximately right angles thereto. No lines are to be installed under or within 50 feet of either end of a bridge unless approved by the County Engineer in writing. No lines shall be placed inside any culvert or within 10 feet of the closest point of same.
6. Parallel lines will be installed as near the right-of-way lines as is possible and no parallel line will be installed in the roadbed or between the drainage ditch and roadbed unless approved by the County Engineer in writing.
7. Overhead lines will have a minimum clearance of 18 feet above the road surface at point of crossing.
8. Operations along roadways shall be performed in such a manner that all excavated material be kept off the pavements at all times, as well as all operating equipment and materials. Do not use equipment or installation procedures which will damage any road surface or structure. The cost of any repairs to road surfaces, roadbed, structures or other right-of-way features as direct result of this installation will be borne by the owner of this line.
9. Barricades, warning signs, lights and flagmen, when necessary, shall be provided by the contractor or owner. One half of the traveled portion of the road must be open to traffic at all times. All traffic control shall be in accordance with the requirements of the current version of the Texas MUTCD.
10. Utility company shall install adequate erosion control measures for any excavation work being performed.

APPROVED:   
Road Administrator

APPROVED: \_\_\_\_\_  
Chairperson, Upshur County Commissioners Court

NOTICE OF PROPOSED INSTALLATION

Revised 11/30/10

Map data ©2017 Google 500 ft

Slive Oak Rd

Holly Rd

Holly Rd

Red Oak F

Holly Rd

Rd

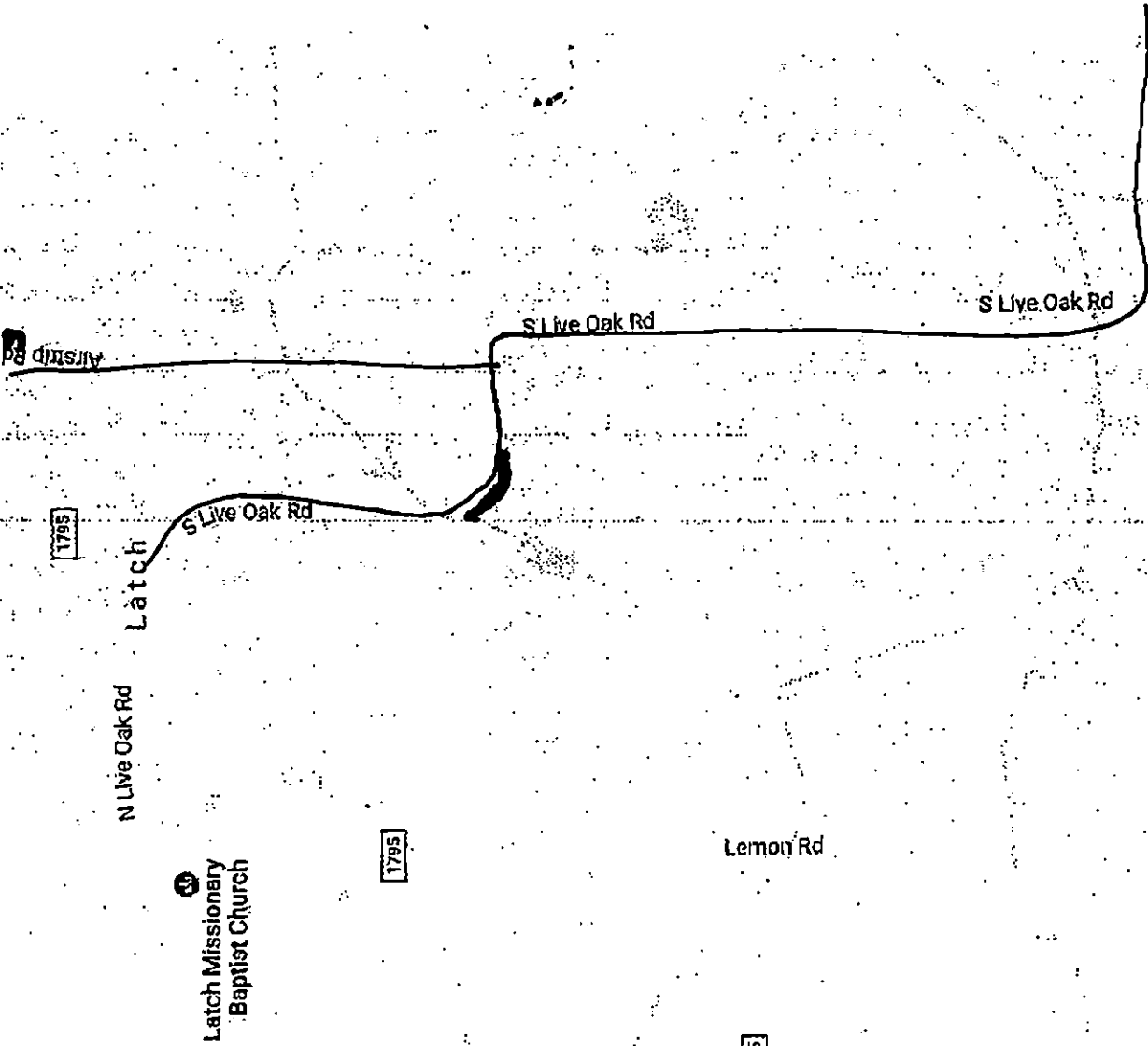
g:e

S Live Oak Rd

S Live Oak Rd

Coon Creek

Coon Creek



FILED  
TERRI ROSS  
COUNTY CLERK

2017 MAY 15 AM 9:50

UPSHUR COUNTY, TX.  
BY *TR* DEPUTY


NOTICE OF PROPOSED INSTALLATION  
PIPE AND/OR UTILITY LINES

TO: UPSHUR COUNTY COMMISSIONERS COURT  
c/o UPSHUR COUNTY ENGINEER  
UPSHUR COUNTY ROAD & BRIDGE DEPARTMENT  
P. O. BOX 730  
Gilmer, TX 75644

DATE: 4-27-2017

EXPIRES: 7-27-2017

Formal notice is hereby given that Etex Telephone Coop., Inc. proposes to bore a New Fiber Optic line within the right-of-way of County Road Heron Rd. as follows: Installing new fiber optic line and 2-1.25" duct on Both sides of county Rd. for total length of road. All construction will be Bored in at a min depth of 4 feet.

FILED  
TERRI ROSS  
COUNTY CLERK  
2017 MAY 15 AM 9:50  
UPSHUR COUNTY, TX.  
BY   
DEPUTY

The location and description of the proposed line and appurtenances is more fully shown by three copies of drawings attached to this notice. The line will be constructed and maintained on the County right-of-way as directed by the County Engineer in accordance with current Upshur County specifications.

Construction of this line will begin on or after the 27 day of April, 2017 and will be completed within 90 days of the date of approval.

Firm Etex Telephone Coop., Inc.  
By Martin Thompson  
Title Right of way solicitor  
Address P.O. Box 130 Gilmer Tex 75644

- NOTE: 1. This form to be submitted in triplicate for each proposed installation.  
2. The permit shall be in effect until the utility line is removed from the right of way.  
3. Inform the County Engineer if work is not completed within this time

Revised 11/30/10

APPROVAL

TO: Etex Telephone Coop., Inc.  
P.O. Box 130 Gilmer Tex  
75644

DATE 4-27-2017

The Upshur County Commissioners Court offers no objections to the location on the right-of-way of your proposed New Fiber Optic line across Heron Road as shown by accompanying drawings and notice dated Approved, except as noted below:


N/A

It is expressly understood that the Upshur County Commissioners Court does not purport, hereby, to grant and right, claim, title, or easement in or upon this county road; and it is further understood that in the future should for any reason Upshur County need to work, improve, relocate, widen, increase add to or any manner change the structure of this right-of-way line, this line, if affected, will be moved under the direction of the Upshur County Engineer and shall be relocated at the complete expense of the owner. Upshur County shall be notified a minimum of 48 hours prior to the beginning of any work.

All work on the county right-of-way shall be performed in accordance with the County Engineer's instructions. The installation shall not damage any part of the highway and adequate provisions must be made to cause minimum inconvenience to traffic and adjacent property owners. Special specifications for placing this line are as follows:

1. All ground lines are to be installed a minimum of 36 inches below the flowline of the adjacent drainage or borrow ditch.
2. All excavations within the right-of-way and not under surfacing shall be backfilled by tamping in 6 inch horizontal layers. All surplus material shall be removed from the right-of-way and the excavation finished flush with surrounding natural ground.
3. Lines crossing under surfaced roads and under surfaced cross roads within the right-of-way shall be placed by boring. Boring shall extend from crown line to crown line.
4. All lines under roads carrying pressure in excess of 50 psi shall be enclosed in satisfactory casing extending from right-of-way line to right-of-way line. Pipe used for casing may be of any type approved by the County Engineer and shall be capable of Supporting the load of roadbed and traffic and shall be so constructed that there will be no leakage of any matter through the casing for its entire length. Inside diameter of casing shall be at least 2 inches greater than the largest outside diameter of carrier pipe, joint or couplings. (Encasement is not required on lines installed 48 inches or greater below flowline.)
5. All lines, where practicable, shall be located to cross roadbed at approximately right angles thereto. No lines are to be installed under or within 50 feet of either end of a bridge unless approved by the County Engineer in writing. No lines shall be placed inside any culvert or within 10 feet of the closest point of same.
6. Parallel lines will be installed as near the right-of-way lines as is possible and no parallel line will be installed in the roadbed or between the drainage ditch and roadbed unless approved by the County Engineer in writing.
7. Overhead lines will have a minimum clearance of 18 feet above the road surface at point of crossing.
8. Operations along roadways shall be performed in such a manner that all excavated material be kept off the pavements at all times, as well as all operating equipment and materials. Do not use equipment or installation procedures which will damage any road surface or structure. The cost of any repairs to road surfaces, roadbed, structures or other right-of-way features as direct result of this installation will be borne by the owner of this line.
9. Barricades, warning signs, lights and flagmen, when necessary, shall be provided by the contractor or owner. One half of the traveled portion of the road must be open to traffic at all times. All traffic control shall be in accordance with the requirements of the current version of the Texas MUTCD.
10. Utility company shall install adequate erosion control measures for any excavation work being performed.

APPROVED:

  
Road Administrator

APPROVED:

Chairperson, Upshur County Commissioners Court

NOTICE OF PROPOSED INSTALLATION

Revised 11/30/10





FM 1650

1650

FM 1650

Heron Rd

Heron Rd

Heron Rd

Heron Rd

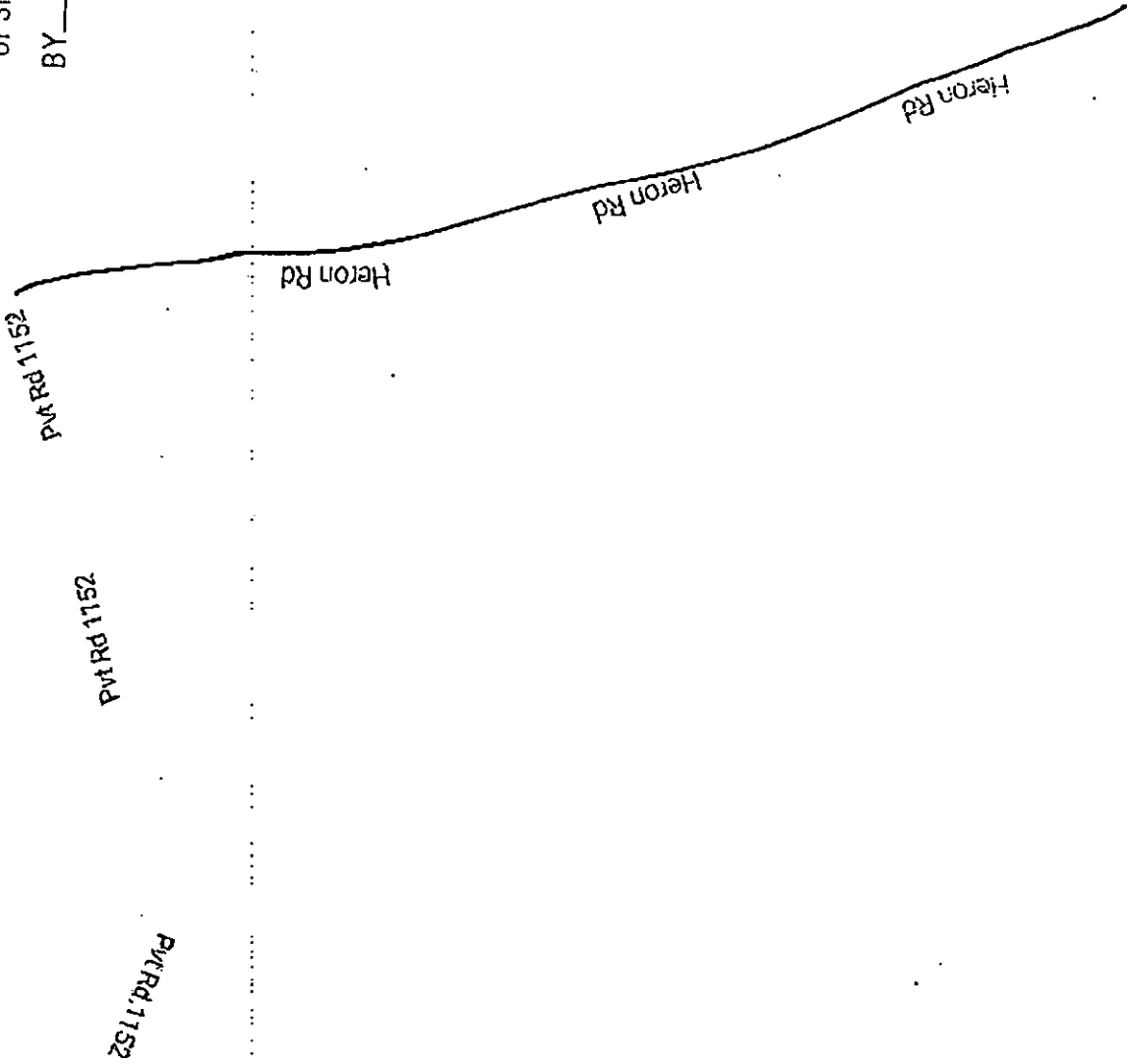
1650

05.



FILED  
 TERRI ROSS  
 COUNTY CLERK  
 2017 MAY 15 AM 9:50  
 UPSHUR COUNTY, TX.  
 BY GR DEPUTY

Map data ©2017 Google 200 ft



a


NOTICE OF PROPOSED INSTALLATION  
PIPE AND/OR UTILITY LINES

TO: UPSHUR COUNTY COMMISSIONERS COURT  
c/o UPSHUR COUNTY ENGINEER  
UPSHUR COUNTY ROAD & BRIDGE DEPARTMENT  
P. O. BOX 730  
Gilmer, TX 75644

DATE: 5/3/2017

EXPIRES: 8/3/2017

Formal notice is hereby given that Etex Telephone Coop., Inc. proposes to bore a Fiber Optic line within the right-of-way of County Road June as follows: Installing new Fiber Optic Line and two 1.25" duct. Construction will be done on both sides of road. All work will be Bored in at a min depth of 4' feet.

FILED  
TERRI ROSS  
COUNTY CLERK  
2017 MAY 15 AM 9:50  
UPSHUR COUNTY, TX.  
BY   
DEPUTY

The location and description of the proposed line and appurtenances is more fully shown by three copies of drawings attached to this notice. The line will be constructed and maintained on the County right-of-way as directed by the County Engineer in accordance with current Upshur County specifications.

Construction of this line will begin on or after the 5 day of June, 2017 and will be completed within 90 days of the date of approval.

Firm Etex Telephone Coop., Inc.  
By Martin Thompson  
Title Right of way solicitor  
Address P.O. Box 130 Gilmer Tex 75644

- NOTE:
1. This form to be submitted in triplicate for each proposed installation.
  2. The permit shall be in effect until the utility line is removed from the right of way.
  3. Inform the County Engineer if work is not completed within this time

Revised 11/30/10

APPROVAL

TO: Etex Telephone Coop., Inc.  
P.O. Box 130  
Gilmer Tex 75644

DATE 5/3/2017

The Upshur County Commissioners Court offers no objections to the location on the right-of-way of your proposed Fiber Optic line across June Road as shown by accompanying drawings and notice dated Approved, except as noted below:

N/A

It is expressly understood that the Upshur County Commissioners Court does not purport, hereby, to grant and right, claim, title, or easement in or upon this county road; and it is further understood that in the future should for any reason Upshur County need to work, improve, relocate, widen, increase add to or any manner change the structure of this right-of-way line, this line, if affected, will be moved under the direction of the Upshur County Engineer and shall be relocated at the complete expense of the owner. Upshur County shall be notified a minimum of 48 hours prior to the beginning of any work.

All work on the county right-of-way shall be performed in accordance with the County Engineer's instructions. The installation shall not damage any part of the highway and adequate provisions must be made to cause minimum inconvenience to traffic and adjacent property owners. Special specifications for placing this line are as follows:

1. All ground lines are to be installed a minimum of 36 inches below the flowline of the adjacent drainage or borrow ditch.
2. All excavations within the right-of-way and not under surfacing shall be backfilled by tamping in 6 inch horizontal layers. All surplus material shall be removed from the right-of-way and the excavation finished flush with surrounding natural ground.
3. Lines crossing under surfaced roads and under surfaced cross roads within the right-of-way shall be placed by boring. Boring shall extend from crown line to crown line.
4. All lines under roads carrying pressure in excess of 50 psi shall be enclosed in satisfactory casing extending from right-of-way line to right-of-way line. Pipe used for casing may be of any type approved by the County Engineer and shall be capable of Supporting the load of roadbed and traffic and shall be so constructed that there will be no leakage of any matter through the casing for its entire length. Inside diameter of casing shall be at least 2 inches greater than the largest outside diameter of carrier pipe, joint or couplings. (Encasement is not required on lines installed 48 inches or greater below flowline.)
5. All lines, where practicable, shall be located to cross roadbed at approximately right angles thereto. No lines are to be installed under or within 50 feet of either end of a bridge unless approved by the County Engineer in writing. No lines shall be placed inside any culvert or within 10 feet of the closest point of same.
6. Parallel lines will be installed as near the right-of-way lines as is possible and no parallel line will be installed in the roadbed or between the drainage ditch and roadbed unless approved by the County Engineer in writing.
7. Overhead lines will have a minimum clearance of 18 feet above the road surface at point of crossing.
8. Operations along roadways shall be performed in such a manner that all excavated material be kept off the pavements at all times, as well as all operating equipment and materials. Do not use equipment or installation procedures which will damage any road surface or structure. The cost of any repairs to road surfaces, roadbed, structures or other right-of-way features as direct result of this installation will be borne by the owner of this line.
9. Barricades, warning signs, lights and flagmen, when necessary, shall be provided by the contractor or owner. One half of the traveled portion of the road must be open to traffic at all times. All traffic control shall be in accordance with the requirements of the current version of the Texas MUTCD.
10. Utility company shall install adequate erosion control measures for any excavation work being performed.

APPROVED: \_\_\_\_\_

County Engineer

APPROVED: \_\_\_\_\_

Chairperson, Upshur County Commissioners Court

NOTICE OF PROPOSED INSTALLATION

Revised 11/30/10

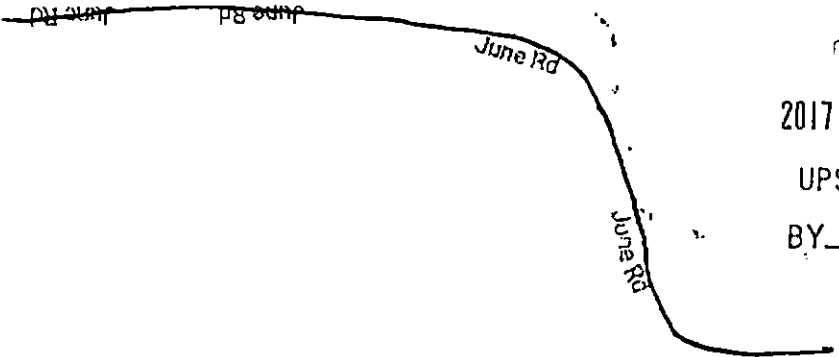
Google Maps

FILED  
TERRI ROSS  
COUNTY CLERK

2017 MAY 15 AM 9:50

UPSHUR COUNTY, TX.

BY *TR*  
DEPUTY



Bobwhite Rd

Bobwhite Rd

Bobwhite n.

Google

Map data ©2017 Google 500 ft

Scale bar

Scale bar

Scale bar

45